

STATE OF UTAH




OFFICE OF THE LIEUTENANT GOVERNOR

CERTIFICATE OF BOUNDARY ADJUSTMENT

I, GARY R. HERBERT, LIEUTENANT GOVERNOR OF THE STATE OF UTAH, HEREBY CERTIFY THAT there has been filed in my office a notice of annexation from the SOUTH VALLEY SEWER DISTRICT, dated April 23<sup>rd</sup>, 2008, complying with Section 17B-2-512, Utah Code Annotated, 1953, as amended.

NOW, THEREFORE, notice is hereby given to all whom it may concern that the attached is a true and correct copy of the notice of annexation, referred to above, on file with the Office of the Lieutenant Governor pertaining to SOUTH VALLEY SEWER DISTRICT, located in Salt Lake County, State of Utah.



IN TESTIMONY WHEREOF, I have hereunto set my hand and affixed the Great Seal of the State of Utah at Salt Lake City, this 21<sup>st</sup> day of May, 2008.

  
GARY R. HERBERT  
Lieutenant Governor



## South Valley Sewer District

874 East 12400 South, P.O. Box 908 • Draper, Utah 84020  
Phone 571-1166 • Fax 571-5339

May 1, 2008

Gary Herbert  
Lieutenant Governor  
Utah State Capitol Complex  
East Office Building, Suite E325  
P.O. Box 142220  
Salt Lake City, Utah 84114-2220

RE: Boundary Adjustment between South Valley Sewer District and  
Sandy Suburban Improvement District

Dear Mr. Herbert:

April 23, 2008, the Board of Trustees for the South Valley Sewer District adopted Resolution 04-23-08-01, approving the adjustment of a portion of the existing common boundary line between South Valley Sewer District and Sandy Suburban Improvement District known as Castle Ridge. The Board of Trustees of the Sandy Suburban Improvement District passed and adopted Resolution No. 08-04-15-01 approving the same. A copy of the resolution along with a map of the area being annexed is enclosed for your reference.

As provided in State Statute, notice of the boundary adjustment has been given to the Utah Lieutenant Governor's Office for certification, along with notification to the Salt Lake County Assessor, the Salt Lake County Recorder and the Utah State Tax Commission.

Sincerely,

Craig L. White  
General Manager

enclosure

Received

MAY 19 2008

Gary R. Herbert  
Lieutenant Governor

Map sent

5-19-08

5

**NOTICE OF BOUNDARY ADJUSTMENT OF THE  
SANDY SUBURBAN IMPROVEMENT DISTRICT**

Gary R Herbert  
Lieutenant Governor  
Utah State Capitol  
Suite 220  
Salt Lake City, UT 84114

Notice is hereby given that the Board of Trustees of the Sandy Suburban Improvement District of Salt Lake County has, on the 15<sup>th</sup> day of April, 2008, passed and adopted the attached **RESOLUTION NO. 08-04-15-01** approving a boundary adjustment between the Sandy Suburban Improvement District and the South Valley Sewer District (known as Silver Sage #7), which adjustment is more particularly described in Section 1 of the attached Resolution Approving the Adjustment of a Portion of the Existing Boundary Between the Sandy Suburban Improvement District and the South Valley Sewer District. An accurate map depicting the affected area or a legal description of the adjusted area is also attached hereto. Request is hereby made that you file in the records of your office the attached Resolution and map evidencing the approved boundary adjustment. The Board of Trustees of the Sandy Suburban Improvement District hereby certifies that all requirements required by law for the boundary adjustment have been complied with.

SUBMITTED on this 15<sup>th</sup> day of April, 2008.

ATTEST:

**SANDY SUBURBAN IMPROVEMENT  
DISTRICT**

Barbara B. Repasi  
Clerk

By: [Signature]  
Chairman, Board of Trustees

**NOTICE OF BOUNDARY ADJUSTMENT OF THE**  
**SOUTH VALLEY SEWER DISTRICT**


Gary R Herbert  
Lieutenant Governor  
Utah State Capitol  
Suite 220  
Salt Lake City, UT 84114

Notice is hereby given that the Board of Trustees of the South Valley Sewer District of Salt Lake County has, on the 23<sup>rd</sup> day of April, 2008, passed and adopted the attached Resolution No. 04-23-08-01 approving a boundary adjustment between the South Valley Sewer District and Sandy Suburban Improvement District (known as Silver Sage #7), which adjustment is more particularly described in Section 1 of the attached Resolution Approving the Adjustment of a Portion of the Existing Boundary Between the South Valley Sewer District and Sandy Suburban Improvement District. An accurate map depicting the affected area or a legal description of the adjusted area is also attached hereto. Request is hereby made that you file in the records of your office the attached Resolution and map evidencing the approved boundary adjustment. The Board of Trustees of the South Valley Sewer District hereby certifies that all requirements required by law for the boundary adjustment have been complied with.

SUBMITTED on this 23<sup>rd</sup> day of April, 2008.

**SOUTH VALLEY SEWER DISTRICT**

ATTEST:

  
*Annette Byrne*  
Clerk

By: *Wayne H. Bullard*  
Chairman, Board of Trustees

**WHEN RECORDED MAIL TO:**  
Craig L. White  
South Valley Sewer District  
P.O. Box 908  
Draper, UT 84020

10418033  
05/05/2008 10:53 AM \$0.00  
Book - 9602 Pg - 7326-7329 By: TMW  
GARY W. OTT  
RECORDER, SALT LAKE COUNTY, UTAH  
SOUTH VALLEY SEWER DISTRICT  
PO BOX 908 Draper, UT 84020

Parcel ID No. 28-17-376-012, 28-17-376-013;  
28-17-376-014 4p

**RESOLUTION NO. 04-23-08-01**

**A RESOLUTION APPROVING THE ADJUSTMENT OF A PORTION OF THE EXISTING COMMON BOUNDARY LINE BETWEEN SOUTH VALLEY SEWER DISTRICT AND SANDY SUBURBAN IMPROVEMENT DISTRICT (SILVER SAGE #7)**

**WHEREAS**, the Board of Trustees of the South Valley Sewer District has previously passed a Resolution of intent to adjust the common boundary line presently existing between the District and Sandy Suburban Improvement District; and

**WHEREAS**, the Board of Trustees of the South Valley Sewer District has held a public hearing on the proposed boundary adjustment pursuant to notice as required by law; and

**WHEREAS**, the Board of Trustees of the South Valley Sewer District has received no protests from owners of private real property or registered voters residing within the affected area to be adjusted; and

**WHEREAS**, the Board of Trustees has authority to adjust the common boundary line of the District pursuant to law;

**NOW, THEREFORE, BE IT RESOLVED BY THE BOARD OF TRUSTEES OF SOUTH VALLEY SEWER DISTRICT AS FOLLOWS:**

**Section 1. Adjustment of a Portion of the Common Boundary.** A portion of the common boundary line presently existing between South Valley Sewer District and Sandy Suburban Improvement District is hereby approved for adjustment by deleting certain territory from the Sandy Suburban Improvement District and adding said territory to South Valley Sewer District, the result of which is that less territory will be located within the boundaries of the Sandy Suburban Improvement District. The affected area is located in Salt Lake County, Utah, and is more particularly described as follows:

Located in the Southwest Quarter of Section 17, Township 3 South, Range 1 East, Salt Lake Base and Meridian, U.S. Survey.

Adjusting parcel numbers 28-17-376-012, 28-17-376-013, and 28-17-376-014, more particularly described as follows:

Lots 1, 2 and 3 of the Silver Sage #7 Subdivision.

Contains: 0.56 acres


**Section 2. Notices and Certificates.** The Board of Trustees shall cause a Notice of Boundary Adjustment and a copy of this Resolution to be filed with the Utah State Lieutenant Governor. The Notice of Boundary Adjustment shall be accompanied by an accurate map or legal description of the affected area which is adjusted between the South Valley Sewer District and the Sandy Suburban Improvement District. Upon filing of the notice, the Utah State Lieutenant Governor shall thereafter issue a certificate of boundary adjustment. The boundary adjustment shall be complete upon the date of issuance of such certificate of boundary adjustment.

**Section 3. Effective Date.** This Resolution shall take effect immediately upon its approval and adoption and approval and adoption of a similar resolution by the Board of Trustees of Sandy Suburban Improvement District. The County Recorder of Salt Lake County, Utah is hereby requested to record this Resolution in the County Recorder's office for no fee and to return the same to the District for filing when recorded.

**APPROVED AND ADOPTED BY THE BOARD OF TRUSTEES OF THE SOUTH VALLEY SEWER DISTRICT AS OF THE 23<sup>RD</sup> DAY OF APRIL 2008.**

**SOUTH VALLEY SEWER DISTRICT**

ATTEST:

  
Clerk

By:   
Chairman, Board of Trustees

STATE OF UTAH )  
 :ss.  
COUNTY OF SALT LAKE )

On the 23<sup>RD</sup> day of April, 2008, personally appeared before me Wayne Ballard, who being by me duly sworn, did say that he is the Chairman of the Board of Trustees of **SOUTH VALLEY SEWER DISTRICT**, a governmental entity, and that said instrument was signed in behalf of the District by authority of its Board of Trustees and said Chairman acknowledged to me that the District executed the same.

*Gwen O. Rasmussen*

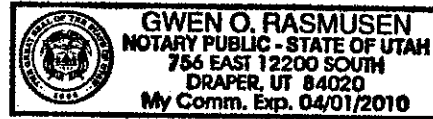
Notary Public

Residing at:

My Commission Expires:

04/01/2010

Draper, Utah



10418032  
05/05/2008 10:53 AM \$0.00  
Book - 9602 Ps - 7322-7325  
GARY W. OTT  
RECORDER, SALT LAKE COUNTY, UTAH  
SOUTH VALLEY SEWER DISTRICT  
PO BOX 908  
DRAPER UT 84020 By: TMW 4p.

**WHEN RECORDED MAIL TO:**  
Sandy Suburban Improvement District  
8855 South 700 West  
Sandy, Utah 84070-2517

Parcel ID No: 28-17-376-012, 28-17-376-013, 28-17-376-014  
28-17-376-014

**RESOLUTION NO. 08-04-15-01**

**A RESOLUTION APPROVING THE ADJUSTMENT OF A PORTION OF THE EXISTING COMMON BOUNDARY LINE BETWEEN SANDY SUBURBAN IMPROVEMENT DISTRICT AND SOUTH VALLEY SEWER DISTRICT (SILVER SAGE #7)**

**WHEREAS**, the Board of Trustees of the Sandy Suburban Improvement District has previously passed a Resolution of intent to adjust the common boundary line presently existing between the District and South Valley Sewer District; and

**WHEREAS**, the Board of Trustees of the Sandy Suburban Improvement District has held a public hearing on the proposed boundary adjustment pursuant to notice as required by law; and

**WHEREAS**, the Board of Trustees of the Sandy Suburban Improvement District has received no protests from owners of private real property or registered voters residing within the affected area to be adjusted; and

**WHEREAS**, the Board of Trustees has authority to adjust the common boundary line of the District pursuant to law;

**NOW, THEREFORE, BE IT RESOLVED BY THE BOARD OF TRUSTEES OF SANDY SUBURBAN IMPROVEMENT DISTRICT AS FOLLOWS:**

**Section 1. Adjustment of a Portion of the Common Boundary.** A portion of the common boundary line presently existing between Sandy Suburban Improvement District and South Valley Sewer District is hereby approved for adjustment by deleting certain territory from the Sandy Suburban Improvement District and adding said territory to South Valley Sewer District, the result of which is that less territory will be located within the boundaries of the Sandy Suburban Improvement District. The affected area is located in Salt Lake County, Utah, and is more particularly described as follows:

Located in the Southwest Quarter of Section 17, Township 3 South, Range 1 East, Salt Lake Base and Meridian, U.S. Survey.

Adjusting parcel numbers 28-17-376-012, 28-17-376-013, and 28-17-376-014, more particularly described as follows:

Lots 1, 2 and 3 of the Silver Sage #7 Subdivision.

Contains: 0.56 acres



**Section 2. Notices and Certificates.** The Board of Trustees shall cause a Notice of Boundary Adjustment and a copy of this Resolution to be filed with the Utah State Lieutenant Governor. The Notice of Boundary Adjustment shall be accompanied by an accurate map or legal description of the affected area which is adjusted between the Sandy Suburban Improvement District and South Valley Sewer District. Upon filing of the notice, the Utah State Lieutenant Governor shall thereafter issue a certificate of boundary adjustment. The boundary adjustment shall be complete upon the date of issuance of such certificate of boundary adjustment.

**Section 3. Effective Date.** This Resolution shall take effect immediately upon its approval and adoption and approval and adoption of a similar resolution by the Board of Trustees of South Valley Sewer District. The County Recorder of Salt Lake County, Utah is hereby requested to record this Resolution in the County Recorder's office for no fee and to return the same to the District for filing when recorded.

**APPROVED AND ADOPTED BY THE BOARD OF TRUSTEES OF THE SANDY SUBURBAN IMPROVEMENT DISTRICT AS OF THE 15<sup>th</sup> DAY OF April, 2008.**

**SANDY SUBURBAN IMPROVEMENT DISTRICT**

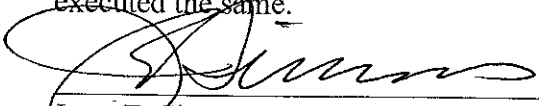
ATTEST:

Barbara B. Reposi  
Clerk

By: Jerry E. Simons  
Jerry E. Simons, Chairman, Board of Trustees

STATE OF UTAH )  
 :SS.  
COUNTY OF SALT LAKE )

On the 1<sup>st</sup> day of, May, 2008, personally appeared before me Jerry E. Simons, who being by me duly sworn, did say that he is the Chairman of the Board of Trustees of Sandy Suburban Improvement District, a governmental entity, and that said instrument was signed in behalf of the District by authority of its Board of Trustees and said Chairman acknowledged to me that the District executed the same.

  
\_\_\_\_\_  
Jerry E. Simons, Chairman  
Sandy Suburban Improvement District  
Board of Trustees

  
\_\_\_\_\_

Notary Public  
Residing at:

My Commission Expires:

March 2, 2011

953 Crosswind way, Draper UT 84020

